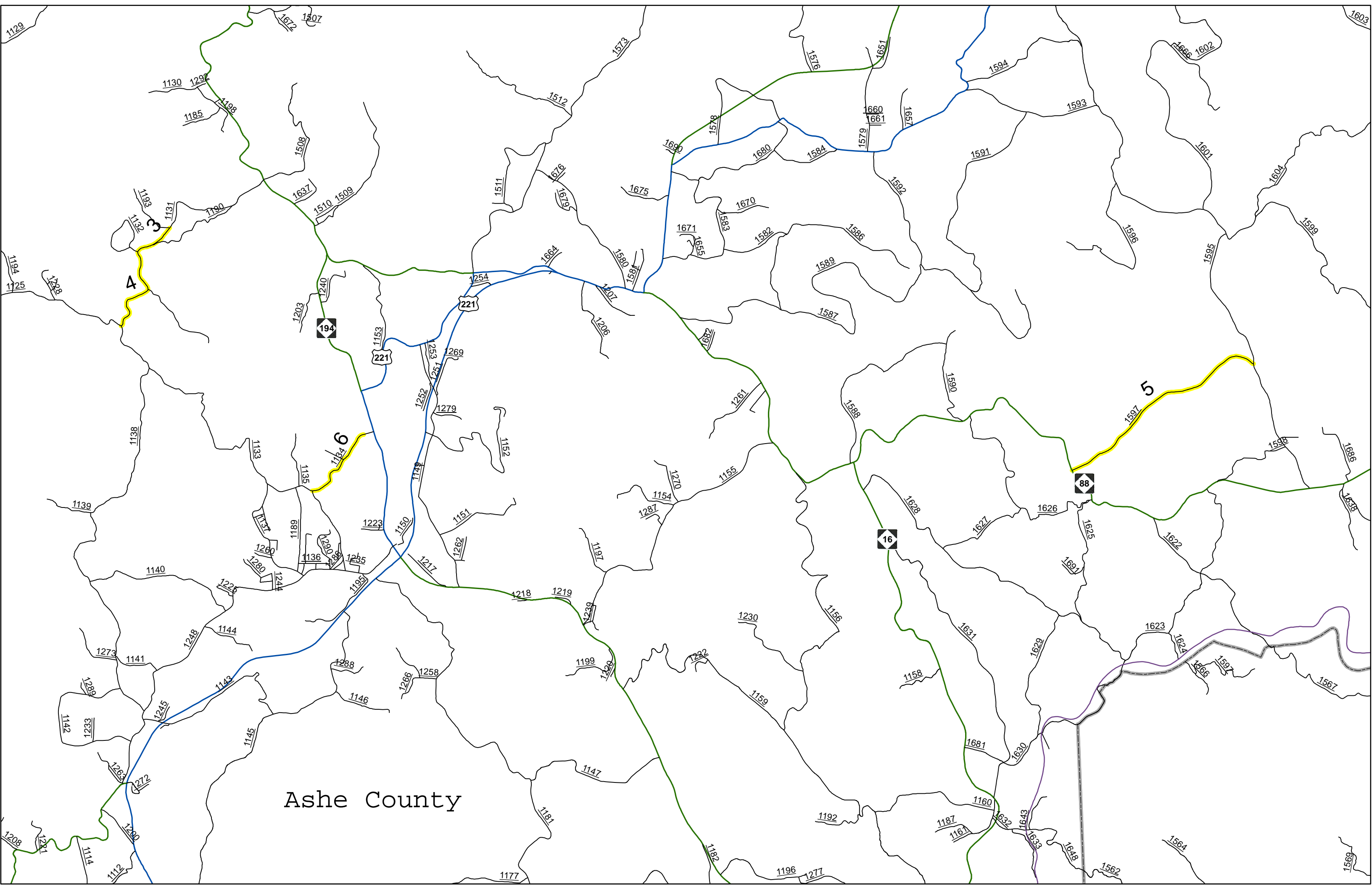


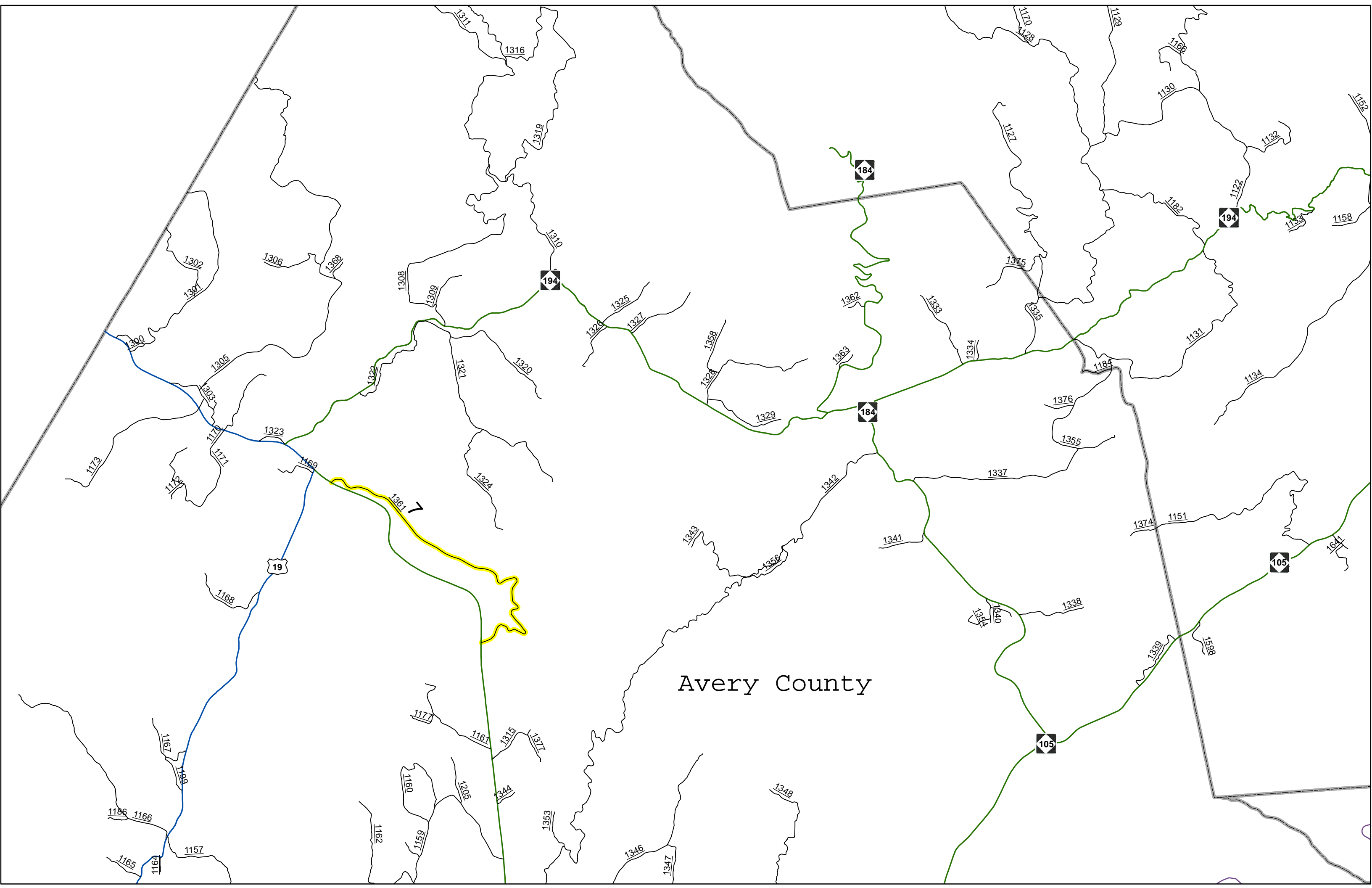
2018 Contract 11-00-122

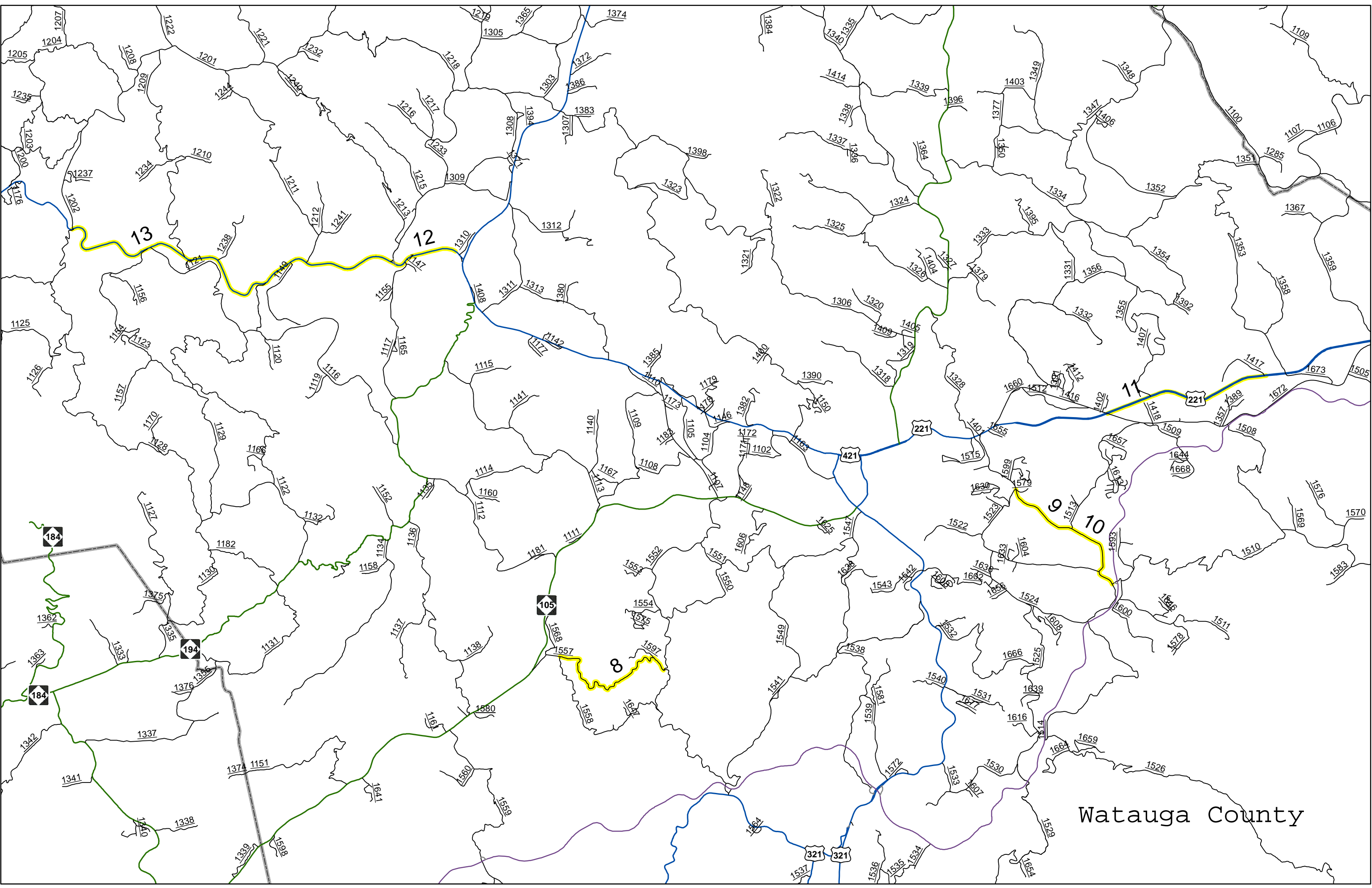
Map #	County	WBS#	Route	From	To	Length	4" (20 mils)Line LFT	Time Restrictions
1	003-Alleghany	11.200312	SR 1444	NC 18	SR 1460	2.28	48,153.60	AM/PM, School
2	003-Alleghany	11.200312	SR 1444	SR 1460	SR 1486	2.05	43,296.00	AM/PM, School
3	005-Ashe	11.200512	SR 1131	SR 1133	SR 1193	0.8	16,896.00	AM/PM
4	005-Ashe	11.200512	SR 1133	SR 1125	SR 1131	0.526	11,109.12	AM/PM
5	005-Ashe	11.200512	SR 1597	NC 88	SR 1595	2.21	46,675.20	AM/PM
6	005-Ashe	11.200512	SR 1134	US 221 Business	Width Change	0.8	16,896.00	AM/PM, School
7	006-Avery	11.200612	SR 1361	NC 194 N	NC 194S	3.313	69,970.56	AM/PM, School
8	095-Watauga	11.209512	SR 1557	SR 1558	SR 1552	2.38	50,265.60	AM/PM
9	095-Watauga	11.209512	SR 1514	SR 1523	SR 1513	1.04	21,964.80	AM/PM
10	095-Watauga	11.209512	SR 1515	SR 1513	EOP	1.14	24,076.80	AM/PM
11	095-Watauga	11.109512	US 221	SR 1416	SR 1417	2.41	30,349.55	AM/PM
12	095-Watauga	11.109512	US 321	US 421	SR 1233	0.956	20,190.72	AM/PM
13	095-Watauga	11.109512	US 321	SR 1233	SR 1202	5.48	115,737.60	AM/PM

Total	515,581.55
-------	------------



Ashe County





Watauga County